

Project List



CROSSING PROJECTS







Project ID	Project Location	Possible Treatment Type
C-1	Floating Feather Rd and Meridian Rd	Crossing with flashing beacon
C-2	State St and Eagle Rd	Enhance crossing
C-3	Floating Feather Rd and Edgewood Ln	Crossing with flashing beacon
C-4	State St (Hwy 44) and Palmetto St Extension	Overcrossing of State Highway 44 (currently being studied by City)
C-5	Floating Feather Rd and Horseshoe Bend Rd	Enhance crossing
C-6	Horseshoe Bend Rd and Shadowview St	Enhance crossing

BIKE PROJECTS

Level 1 Bike Projects

Level 2 Bike Projects

Level 3 Bike Projects

Project ID	Project Location	Possible Treatment Types	
B-24	Fisher Park Way - Flint Dr ...Maricopa Dr, State St (Hwy 44) / Floating Feather Rd	Wayfinding Signs and/or Sharrow 	
B-31	2nd St And Plaza Dr, State St / Eagle Rd		
B-36	Horseshoe Bend Rd, Heceta Head Dr / State St (Hwy 44)		
B-39	Hatchery Rd, Terminus / Mace Rd		
B-42	South Channel Bikeway		
B-45	Colchester Dr, Terminus / Chipper Way		
B-46	Meridian Rd, Temple Dr / Terminus		
B-5	Park Ln, Beacon Light Rd / Homer Rd		Bike Lane 
B-6	Homer Rd, Linder Rd / Ballantyne Ln		
B-10	Eagle Rd, Beacon Light Rd / Heikes Ln		
B-12	Palmer Ln, Moon Valley Rd / Beacon Light Rd		
B-15	Lanewood Rd, Floating Feather Rd / Beacon Light Rd		
B-20	Meridian Rd, Floating Feather Rd / Beacon Light Rd		
B-22	Moon Valley Rd, Palmer Ln / State St (Hwy 44)		
B-23	New Collector Rd, Old Valley Rd / Moon Valley Rd		
B-26	Old Valley Rd, Linder Rd / State St (Hwy 44)		
B-28	New Collector Rd, State St / Floating Feather Rd		
B-30	State St, Ballantyne Ln / Eagle Rd		
B-32	Edgewood Ln, State St / Hill Rd		
B-34	Hill Road Pkwy, Horseshoe Bend Rd / Hwy 55		
B-43	Meridian Rd, Chinden Blvd (US 20/26) / Temple Dr		
B-44	Locust Grove Rd, Chinden Blvd (US 20/26) / Chipper Way		
B-47	New Collector Rd, Joplin Rd / Colchester Dr	Buffered Bike Lane 	
B-1	Beacon Light Rd, Hwy 16 / Palmer Ln		
B-2	Beacon Light Rd, Palmer Ln / Linder Rd		
B-3	Linder Rd, Beacon Light Rd / Homer Rd		
B-4	Beacon Light Rd, Linder Rd / Park Ln		
B-7	Beacon Light Rd, Park Ln / Ballantyne Ln		
B-8	Ballantyne Ln, Floating Feather Rd / Homer Rd		
B-9	Beacon Light Rd, Ballantyne Ln / Eagle Rd		
B-11	Beacon Light Rd, Eagle Rd / Hwy 55		
B-13	Floating Feather Rd, Hwy 16 / Palmer Ln		
B-14	Floating Feather Rd, Palmer Ln / Linder Rd		
B-16	Linder Rd, Floating Feather Rd / Beacon Light Rd		
B-17	Floating Feather Rd, Linder Rd / Park Ln		
B-18	Park Ln, Floating Feather Rd / Beacon Light Rd		
B-19	Floating Feather Rd, Park Ln / Ballantyne Ln		
B-21	Eagle Rd, Floating Feather Rd / Beacon Light Rd	Protected Bike Lane 	
B-25	Linder Rd, State St (Hwy 44) / Floating Feather Rd		
B-27	Park Ln, State St (Hwy 44) / Floating Feather Rd		
B-29	Ballantyne Ln, State St / Floating Feather Rd		
B-33	Horseshoe Bend Rd, Hill Rd / Floating Feather Rd		
B-35	Horseshoe Bend Rd, State St (Hwy 44) / Hill Rd		
B-37	Linder Rd, Hatchery Rd / State St (Hwy 44)		
B-38	Hatchery Rd, Linder Rd / Terminus		
B-40	Linder Rd, Artesian Rd / Hatchery Rd		
B-41	Linder Rd, Chinden Blvd (Us 20/26) / Artesian Rd		Raised Bike Lane 
B-1	Beacon Light Rd, Hwy 16 / Palmer Ln		
B-2	Beacon Light Rd, Palmer Ln / Linder Rd		
B-3	Linder Rd, Beacon Light Rd / Homer Rd		
B-4	Beacon Light Rd, Linder Rd / Park Ln		
B-7	Beacon Light Rd, Park Ln / Ballantyne Ln		
B-8	Ballantyne Ln, Floating Feather Rd / Homer Rd		
B-9	Beacon Light Rd, Ballantyne Ln / Eagle Rd		
B-11	Beacon Light Rd, Eagle Rd / Hwy 55		
B-13	Floating Feather Rd, Hwy 16 / Palmer Ln		
B-14	Floating Feather Rd, Palmer Ln / Linder Rd		
B-16	Linder Rd, Floating Feather Rd / Beacon Light Rd		
B-17	Floating Feather Rd, Linder Rd / Park Ln		
B-18	Park Ln, Floating Feather Rd / Beacon Light Rd		
B-19	Floating Feather Rd, Park Ln / Ballantyne Ln		
B-21	Eagle Rd, Floating Feather Rd / Beacon Light Rd	Multi-Use Path 	
B-25	Linder Rd, State St (Hwy 44) / Floating Feather Rd		
B-27	Park Ln, State St (Hwy 44) / Floating Feather Rd		
B-29	Ballantyne Ln, State St / Floating Feather Rd		
B-33	Horseshoe Bend Rd, Hill Rd / Floating Feather Rd		
B-35	Horseshoe Bend Rd, State St (Hwy 44) / Hill Rd		
B-37	Linder Rd, Hatchery Rd / State St (Hwy 44)		
B-38	Hatchery Rd, Linder Rd / Terminus		
B-40	Linder Rd, Artesian Rd / Hatchery Rd		
B-41	Linder Rd, Chinden Blvd (Us 20/26) / Artesian Rd		

SIDEWALK PROJECTS

Project ID	Project Location
S-1	Beacon Light Rd, Hwy 16 / Palmer Ln
S-2	Beacon Light Rd, Palmer Ln / Linder Rd
S-3	Beacon Light Rd, Linder Rd / Park Ln
S-4	Beacon Light Rd, Park Ln / Ballantyne Ln
S-5	Beacon Light Rd, Ballantyne Ln / Eagle Rd
S-6	"Beacon Light Rd, Eagle Rd / Hwy 55
S-7	Linder Rd, Beacon Light Rd / Homer Rd
S-8	Ballantyne Ln, Beacon Light Rd / Homer Rd
S-9	Eagle Rd, Beacon Light Rd / Homer Rd
S-10	Floating Feather Rd, Hwy 16 / Palmer Ln
S-11	Palmer Ln, State St (Hwy 44) / Beacon Light Rd
S-12	Floating Feather Rd, Palmer Ln / Lanewood Rd
S-13	Lanewood Rd, Floating Feather Rd / Beacon Light Rd
S-14	Floating Feather Rd, Lanewood Rd / Linder Rd
S-15	Linder Rd, Floating Feather Rd / Beacon Light Rd
S-16	Floating Feather Rd, Linder Rd / Park Ln
S-17	Park Ln, Floating Feather Rd / Beacon Light Rd
S-18	Floating Feather Rd, Park Ln / Meridian Rd
S-19	Meridian Rd, Floating Feather Rd / Beacon Light Rd
S-20	Floating Feather Rd, Meridian Rd / Ballantyne Ln
S-21	Ballantyne Ln, Floating Feather Rd / Beacon Light Rd
S-22	Floating Feather Rd, Ballantyne Ln / 0.25 Mile East Of Ballantyne Ln
S-23	Eagle Rd, Floating Feather Rd / Beacon Light Rd
S-24	Horseshoe Bend Rd, Floating Feather Rd / Campsite Ln
S-25	Palmer Ln, Moon Valley Rd / State St (Hwy 44)
S-26	Linder Rd, State St (Hwy 44) / Floating Feather Rd
S-27	Park Ln, State St (Hwy 44) / Floating Feather Rd
S-28	Ballantyne Ln, State St / Floating Feather Rd
S-29	State St, State St (Hwy 44) / 0.25 Mile West Of Payette Way
S-30	State St, Riverview St / Cobblestone Way
S-31	Horseshoe Bend Rd, Hill Rd / Floating Feather Rd
S-32	Hill Rd, Hwy 55 / Horseshoe Bend Rd
S-33	Linder Rd, Hatchery Rd / State St (Hwy 44)
S-34	Mace Rd, Eagle Island State Park / 0.75 Mile West Of Eagle Island State Park
S-35	Mace Rd, 0.75 Mi West Of Eagle Island State Park / Eagle Rd
S-36	Edgewood Ln, State St / Bishop Dr
S-37	Horseshoe Bend Rd, State St (Hwy 44) / Hill Rd
S-38	Linder Rd, Artesian Rd / Hatchery Rd
S-39	Linder Rd, Chinden Blvd (US 20/26) / Artesian Rd