

## Roadway Program

### Arterial Roadway Projects

#### Cloverdale Rd, Fairview Ave / Ustick Rd Boise

Priority: 4 of 65

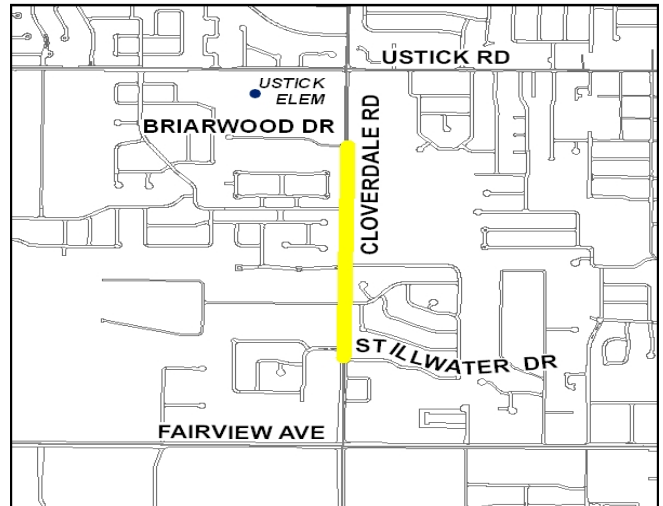
Adjusted Benefit/Cost Ratio: 19.85

GIS #  Prj #  ITD Key #

Est Source  Proj Mgr

Widen Cloverdale Rd to 5 lanes with curb, gutter, sidewalk and bike lanes in accordance with the Cloverdale Rd Concept Design and the 2016 CIP. Project includes bridge #1422 (MI214-21 or RC0087-04), and enhanced pedestrian crossings at Granger St (RC0087-02) and Clover Meadows Dr (RC0087-02).

Programmed Expenditures			Project Costs	
Construction	\$2,659,000	2018	ACHD Share	\$3,184,000
Construction	\$291,000	2019	Plus Funding	\$0
Traffic Materials	\$84,000	2018	Plus PriorCosts	\$74,300
Utilities	\$150,000	2018	Project Total	\$3,258,300
Programmed	<b>\$3,184,000</b>			



#### Cloverdale Rd, McMillan Rd / Chinden Blvd (US 20/26) Boise

Priority: 37 of 65

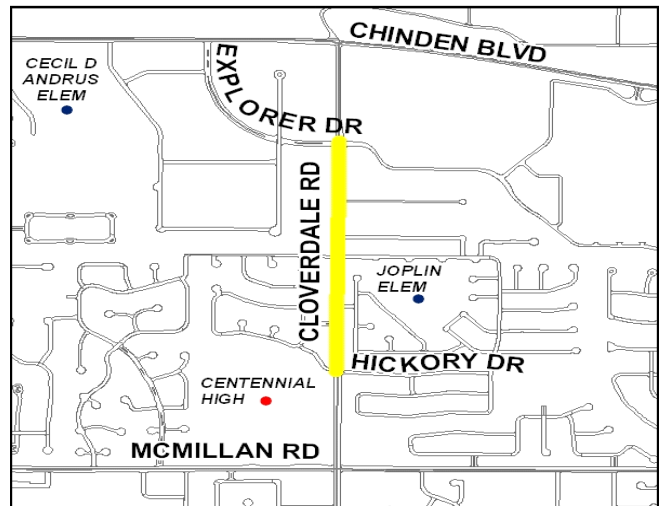
Adjusted Benefit/Cost Ratio: 3.59

GIS #  Prj #  ITD Key #

Est Source  Proj Mgr

Widen Cloverdale Rd to 5 lanes with curb, gutter, sidewalk and bike lanes in accordance with the Cloverdale Rd Concept Design and the 2016 CIP. Project includes bridges #1128 and #1129 and the intersection of Cloverdale Rd and DeMeyer St.

Programmed Expenditures			Project Costs	
Prof Services - DSN	\$35,000	2018	ACHD Share	\$5,135,000
Title Search - RW	\$0	2018	Plus Funding	\$0
Appraisals - RW	\$60,000	2018	Plus PriorCosts	
RW Acquisition	\$675,000	2018	Project Total	\$5,135,000
Construction	\$4,200,000	2019		
Traffic Materials	\$100,000	2019		
Utilities	\$5,000	2018		
Utilities	\$60,000	2019		
Programmed	<b>\$5,135,000</b>			



#### Cloverdale Rd, Ustick Rd / McMillan Rd Boise

Priority: 2 of 65

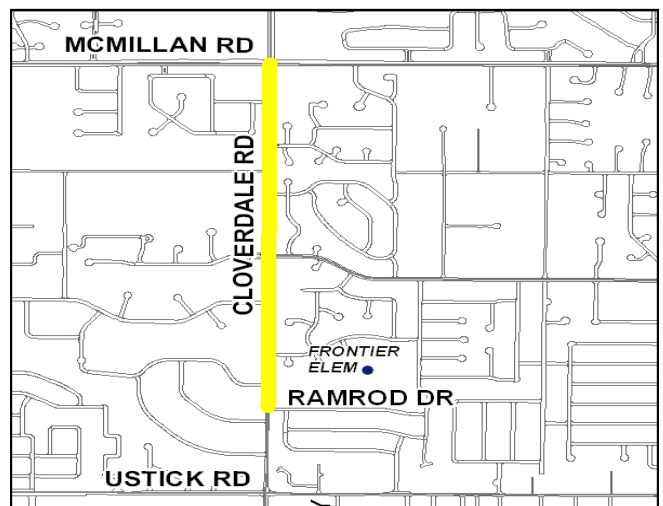
Adjusted Benefit/Cost Ratio: 27.69

GIS #  Prj #  ITD Key #

Est Source  Proj Mgr

Widen Cloverdale Rd to 5 lanes with curb, gutter, sidewalk and bike lanes in accordance with the Cloverdale Rd Concept Design and the 2016 CIP. In-house design.

Programmed Expenditures			Project Costs	
RW Acquisition	\$175,000	2018	ACHD Share	\$3,103,000
Construction	\$2,805,000	2019	Plus Funding	\$0
Traffic Materials	\$120,000	2019	Plus PriorCosts	
Utilities	\$3,000	2019	Project Total	\$3,103,000
Programmed	<b>\$3,103,000</b>			

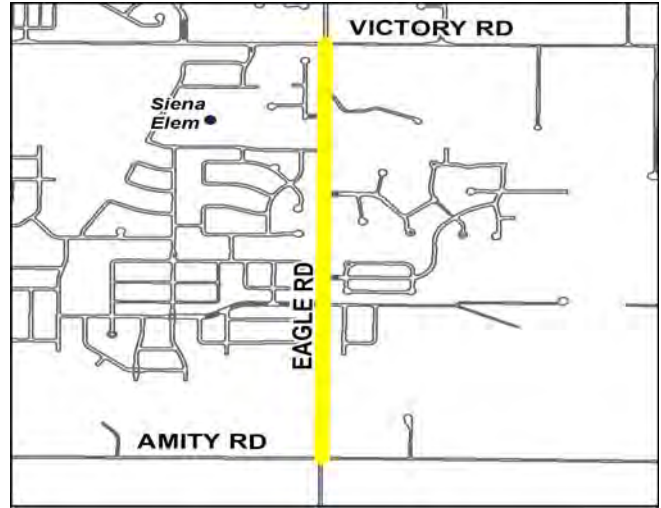


**Eagle Rd, Amity Rd / Victory Rd  
Meridian**

Priority: 53 of 65 **\*\*TIP\*\***  
Adjusted Benefit/Cost Ratio: 0.93

GIS #  Prj #  ITD Key #   
Est Source  Proj Mgr

Widen Eagle Rd to 5 lanes with curb, gutter, sidewalk and bike lanes in accordance with the 2016 CIP. In-house design.



Programmed Expenditures			Project Costs	
Prof Services - DSN	\$15,000	2018	ACHD Share	\$4,489,000
Title Search - RW	\$6,000	2018	Plus Funding	\$0
Appraisals - RW	\$30,000	2019	Plus PriorCosts	
RW Acquisition	\$300,000	2019	Project Total	\$4,489,000
Construction	\$4,028,000	2020		
Const Engineering	\$43,000	2020		
Traffic Materials	\$64,000	2020		
Utilities	\$3,000	2018		
<b>Programmed</b>	<b>\$4,489,000</b>			

**Franklin Rd, Black Cat Rd / Ten Mile Rd  
Ada County / Meridian**

Priority: of **\*\*TIP\*\***  
Adjusted Benefit/Cost Ratio:

GIS #  Prj #  ITD Key #   
Est Source  Proj Mgr

Federal aid project to widen Franklin Rd to 5 lanes with curb, gutter, and sidewalks in accordance with the 2016 CIP. Drainage will include green stormwater infrastructure strategies. Project includes widening the Franklin/Black Cat intersection (IN203-01) to 7 lanes in all directions and reconstruction/widening of the Franklin Bridge #170CX (MI214-23).



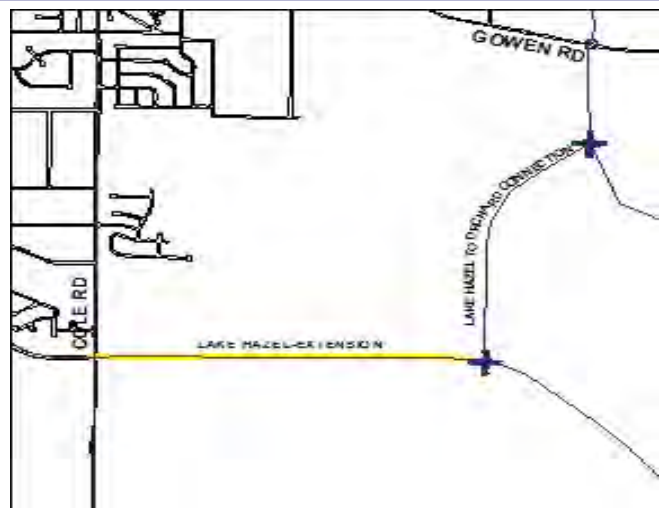
Programmed Expenditures			Project Costs	
Const Engineering	\$25,000	2018	ACHD Share	\$2,000
<b>Programmed</b>	<b>\$25,000</b>		Plus Funding	\$23,000
			Plus PriorCosts	\$928,811
			Project Total	\$953,811

**Lake Hazel Rd, Cole Rd / Orchard St Extension  
Boise**

Priority: of **\*\*TIP\*\***  
Adjusted Benefit/Cost Ratio:

GIS #  Prj #  ITD Key #   
Est Source  Proj Mgr

Construct a new 2-lane roadway extension of Lake Hazel Rd, between Cole Rd and Orchard St Extension. Project to be built by development.



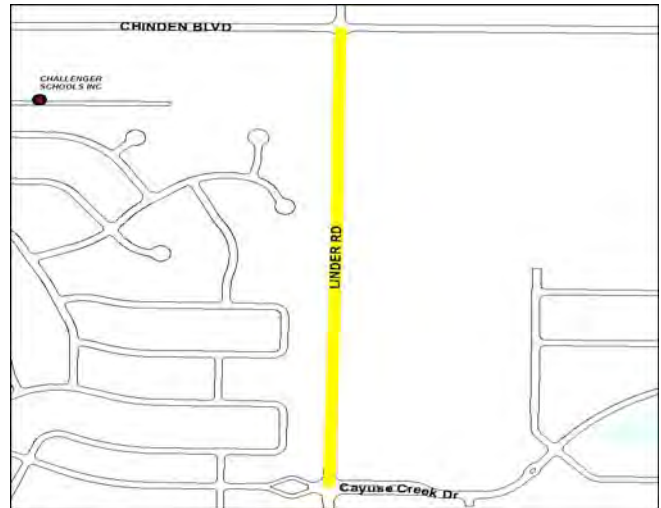
Programmed Expenditures			Project Costs	
Construction	\$0	2018	ACHD Share	\$0
<b>Programmed</b>	<b>\$0</b>		Plus Funding	\$0
			Plus PriorCosts	
			Project Total	\$0

**Linder Rd, Cayuse Creek Dr/ Chinden Blvd (US 20/26)  
Meridian**

Priority: 20 of 65  
Adjusted Benefit/Cost Ratio: 6.36

GIS #  Prj #  ITD Key #   
Est Source  Proj Mgr

Widen Linder Rd to 5 lanes with curb, gutter, sidewalk, and bike lanes in accordance with 2016 CIP.



Programmed Expenditures			Project Costs	
Appraisals - RW	\$13,000	2018	ACHD Share	\$653,000
RW Acquisition	\$160,000	2018	Plus Funding	\$0
Construction	\$435,000	2019	Plus PriorCosts	\$0
Traffic Materials	\$35,000	2019	Project Total	\$653,000
Utilities	\$10,000	2019		
<b>Programmed</b>	<b>\$653,000</b>			

**Linder Rd, Chinden Blvd (US 20/26) / SH 44 (State St)**

Priority: 52 of 65  
Adjusted Benefit/Cost Ratio: 1.01

GIS #  Prj #  ITD Key #   
Est Source  Proj Mgr

Widen Linder Rd to 7 lanes with curb, gutter, sidewalk, and bike lanes in accordance with the 2016 CIP. Project includes bridges #2033, #2035, and #2036.



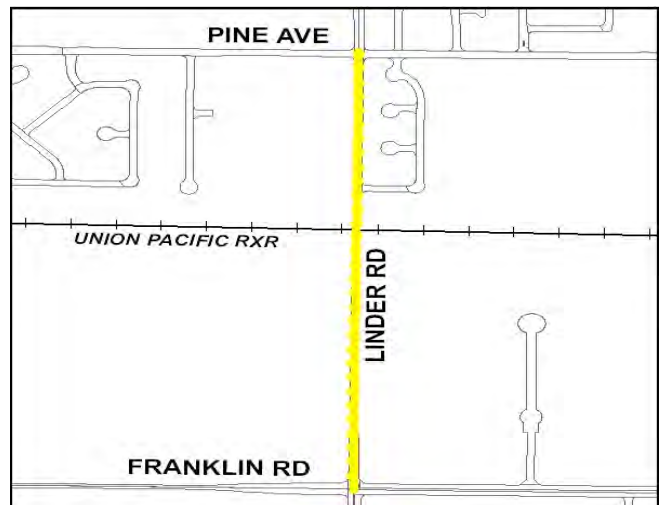
Programmed Expenditures			Project Costs	
Concept Design	\$150,000	2018	ACHD Share	\$24,383,000
Concept Design	\$200,000	2020	Plus Funding	\$0
Prof Services - DSN	\$700,000	2021	Plus PriorCosts	\$0
Prof Services - DSN	\$600,000	2022	Project Total	\$24,383,000
Title Search - RW	\$5,000	2021		
RW Acquisition	\$1,600,000	PD		
Construction	\$21,123,000	UF		
Utilities	\$5,000	2021		
<b>Programmed</b>	<b>\$24,383,000</b>			

**Linder Rd, Franklin Rd / Pine Ave  
Meridian**

Priority: 47 of 65 **\*\*TIP\*\***  
Adjusted Benefit/Cost Ratio: 1.77

GIS #  Prj #  ITD Key #   
Est Source  Proj Mgr

Widen Linder Rd to 5 lanes with curb, gutter, sidewalk, and bike lanes in accordance with the 2016 CIP. Project includes Franklin Bridge #1120 (MI214-24). The UPRR crossing is being upgraded under a separate project to occur at the same time (RR211-01).



Programmed Expenditures			Project Costs	
Prof Services - DSN	\$10,000	2018	ACHD Share	\$1,521,000
Construction	\$1,486,000	2020	Plus Funding	\$0
Const Engineering	\$25,000	2020	Plus PriorCosts	
<b>Programmed</b>	<b>\$1,521,000</b>		Project Total	\$1,521,000

**Linder Rd, SH 44 (State St) / Floating Feather Rd**

Priority: 64 of 65  
Adjusted Benefit/Cost Ratio: 0.26

GIS #  Prj #  ITD Key #   
 Est Source  Proj Mgr

Widen Linder Rd to 5 lanes, with curb, gutter, sidewalk, and bike lanes in accordance with the 2016 CIP. Project includes construction of a multi-lane roundabout at Linder Rd and Floating Feather Rd (IN217-03), bridges #1021 and #1022 (MA214-03), and an enhanced pedestrian crossing (pedestrian hybrid beacon) at Linder Rd and Saguaro Dr.



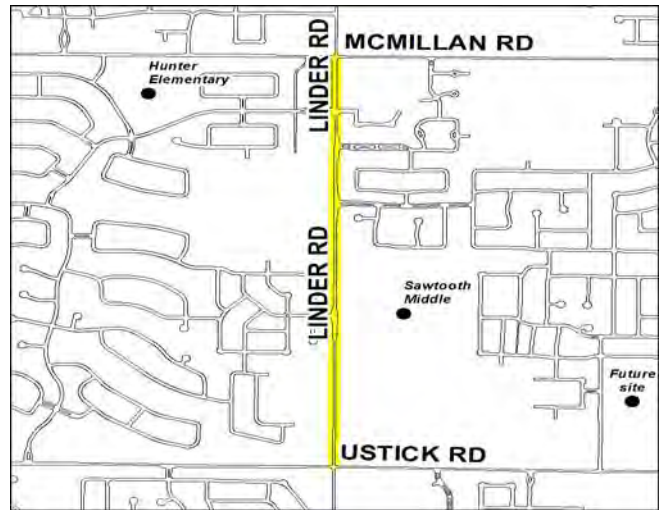
Programmed Expenditures			Project Costs	
Prof Services - DSN	\$465,000	2019	ACHD Share	\$6,100,000
Title Search - RW	\$5,000	2019	Plus Funding	\$0
RW Acquisition	\$900,000	2020	Plus PriorCosts	
Construction	\$4,725,000	2022	Project Total	\$6,100,000
Utilities	\$5,000	2019		
<b>Programmed</b>	<b>\$6,100,000</b>			

**Linder Rd, Ustick Rd / McMillan Rd Meridian**

Priority: 23 of 65 **\*\*TIP\*\***  
Adjusted Benefit/Cost Ratio: 6.14

GIS #  Prj #  ITD Key #   
 Est Source  Proj Mgr

Widen Linder Rd to 5 lanes with curb, gutter, sidewalk, and bike lanes in accordance with 2016 CIP.



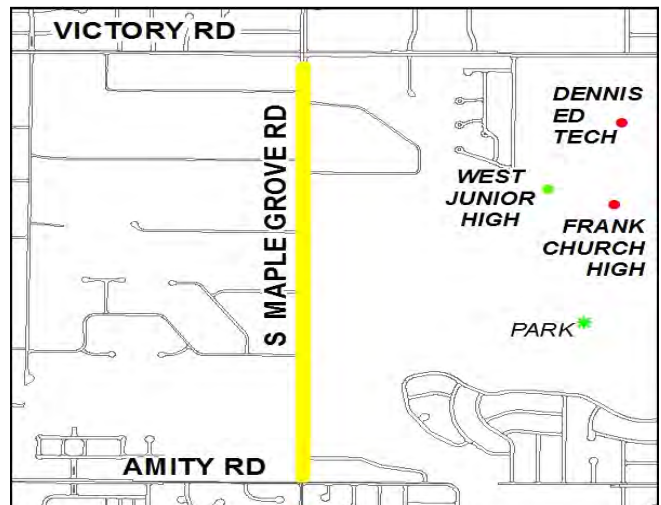
Programmed Expenditures			Project Costs	
Prof Services - DSN	\$100,000	2018	ACHD Share	\$3,506,500
Prof Services - DSN	\$5,000	2019	Plus Funding	\$0
Appraisals - RW	\$13,000	2018	Plus PriorCosts	\$0
RW Acquisition	\$380,000	2018	Project Total	\$3,506,500
Construction	\$2,843,000	2021		
Const Engineering	\$46,000	2021		
Traffic Materials	\$70,000	2021		
Utilities	\$50,000	2019		
<b>Programmed</b>	<b>\$3,507,000</b>			

**Maple Grove Rd, Amity Rd / Victory Rd Ada County**

Priority: 25 of 65  
Adjusted Benefit/Cost Ratio: 5.84

GIS #  Prj #  ITD Key #   
 Est Source  Proj Mgr

Widen Maple Grove Rd to 5 lanes with curb, gutter, sidewalk, and bike lanes in accordance with the 2016 CIP. Project includes reconstruction/widening of Maple Grove Bridges #1239 (MI214-26) and #1243 (MI217-11).



Programmed Expenditures			Project Costs	
Prof Services - DSN	\$374,000	2019	ACHD Share	\$6,935,000
Title Search - RW	\$8,000	2019	Plus Funding	\$0
Title Search - RW	\$15,000	2020	Plus PriorCosts	
Appraisals - RW	\$153,000	2020	Project Total	\$6,935,000
RW Acquisition	\$1,344,000	2020		
Construction	\$4,902,000	2021		
Const Engineering	\$54,000	2021		
Traffic Materials	\$75,000	2021		
Utilities	\$10,000	2019		
<b>Programmed</b>	<b>\$6,935,000</b>			

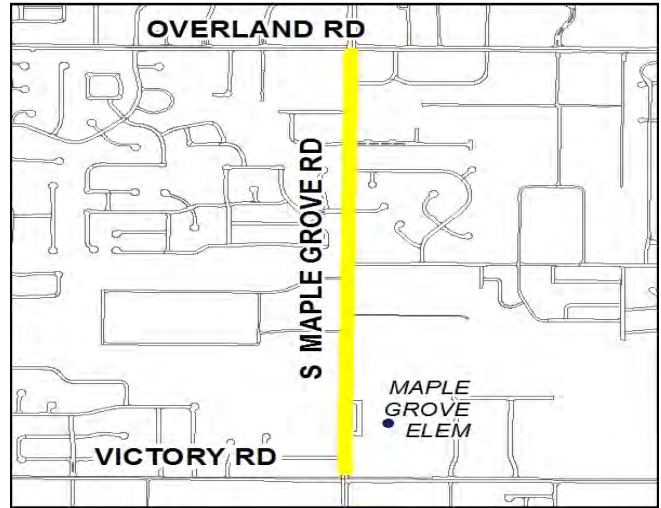


**Maple Grove Rd, Victory Rd / Overland Rd  
Boise**

Priority: 16 of 65  
Adjusted Benefit/Cost Ratio: 6.58

GIS #  Prj #  ITD Key #   
Est Source  Proj Mgr

Widen Maple Grove Rd to 5 lanes with curb, gutter, sidewalk, and bike lanes in accordance with the 2016 CIP. Project includes reconstruction/widening of Maple Grove Bridges #1237 (MI214-27), #1238 (MI214-28), and #1242 (MI214-29).



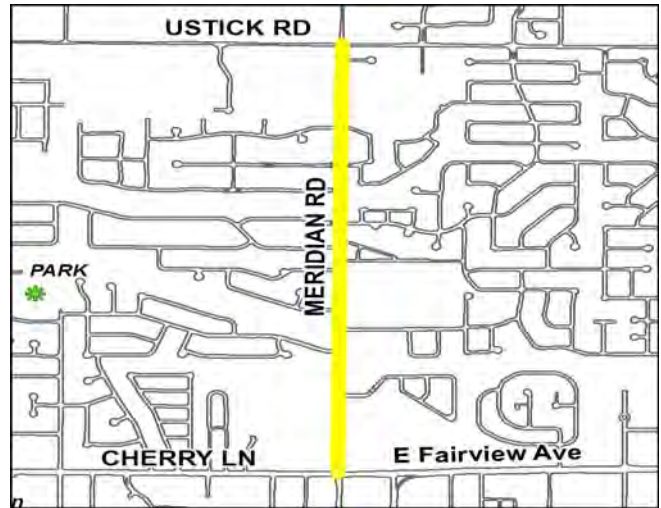
Programmed Expenditures			Project Costs	
Prof Services - DSN	\$150,000	2018	ACHD Share	\$6,129,000
Prof Services - DSN	\$10,000	2019	Plus Funding	\$0
Appraisals - RW	\$62,000	2018	Plus PriorCosts	\$153,075
RW Acquisition	\$603,000	2018	Project Total	\$6,282,075
RW Acquisition	\$947,000	2019		
Construction	\$4,352,000	2021		
Utilities	\$5,000	2018		
<b>Programmed</b>	<b>\$6,129,000</b>			

**Meridian Rd, Cherry Ln / Ustick Rd  
Ada County / Meridian**

Priority: 32 of 65  
Adjusted Benefit/Cost Ratio: 4.29

GIS #  Prj #  ITD Key #   
Est Source  Proj Mgr

Widen Meridian Rd to 5 lanes with curb, gutter, sidewalk, and bike lanes in accordance with the 2016 CIP. Project includes reconstruction/widening of Meridian Rd Bridges #2045 (MA214-10 or RD207-23.02) and #126X (MI214-30) and enhanced pedestrian crossings at James Ct (RD207-23.03) and Woodbury Dr (RD207-23.04).



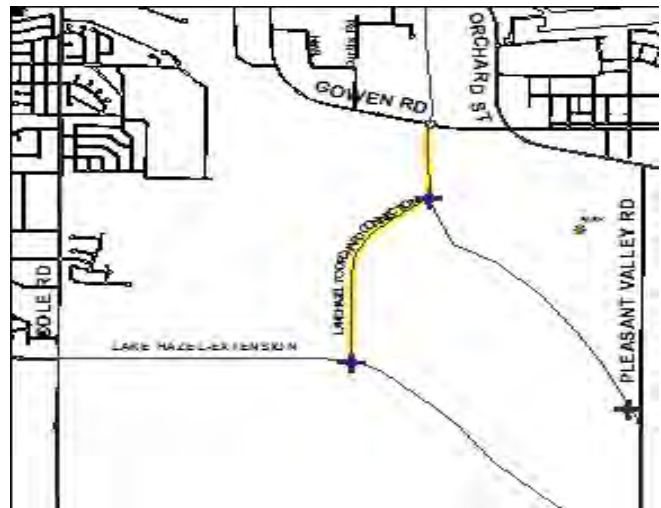
Programmed Expenditures			Project Costs	
Prof Services - DSN	\$10,000	2018	ACHD Share	\$4,273,000
Prof Services - DSN	\$20,000	2019	Plus Funding	\$0
RW Acquisition	\$675,000	2018	Plus PriorCosts	
Construction	\$3,568,000	2020	Project Total	\$4,273,000
<b>Programmed</b>	<b>\$4,273,000</b>			

**Orchard St Extension, Lake Hazel Rd / Gowen Rd  
Boise**

Priority: of **\*\*Tip\*\***  
Adjusted Benefit/Cost Ratio:

GIS #  Prj #  ITD Key #   
Est Source  Proj Mgr

Construct a new 2-lane roadway extension of Orchard St, between Gowen Rd and Lake Hazel Rd Extension. Project to be built by development.



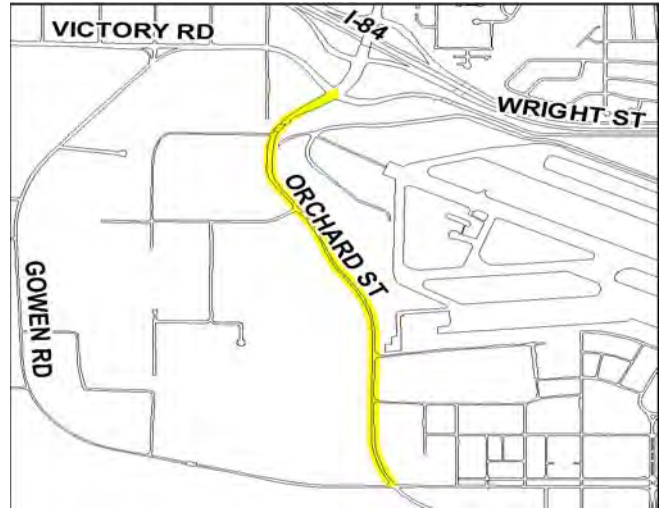
Programmed Expenditures			Project Costs	
Construction	\$0	2018	ACHD Share	\$0
<b>Programmed</b>	<b>\$0</b>		Plus Funding	\$0
			Plus PriorCosts	
			Project Total	\$0

**Orchard St, Gowen Rd / I-84 On-Ramp  
Boise**

Priority: 3 of 65 **\*\*TIP\*\***  
Adjusted Benefit/Cost Ratio: 20.66

GIS #  Prj #  ITD Key #   
Est Source  Proj Mgr

Realign/widen Orchard St to 5 lanes with curb, gutter, sidewalk, and bike lanes in accordance with 2016 CIP. Project includes reconstruction of the Gowen Rd intersection to be a multilane roundabout. Final alignment to be determined by the Orchard Alignment Study.



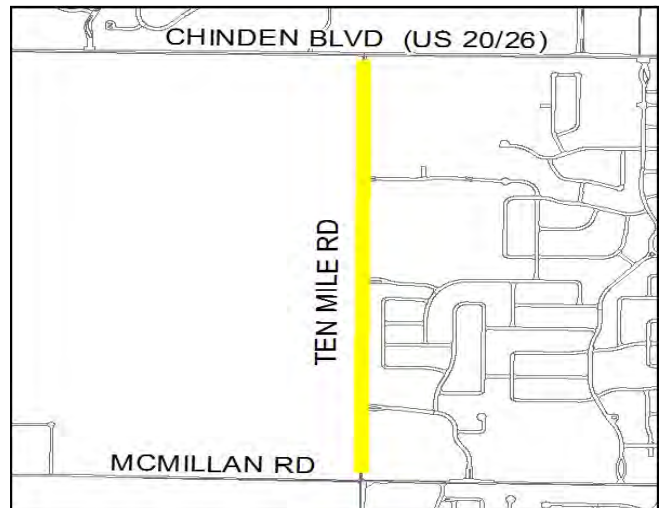
Programmed Expenditures			Project Costs	
Concept Design	\$150,000	2019	ACHD Share	\$5,378,000
Prof Services - DSN	\$390,000	2021	Plus Funding	\$0
RW Acquisition	\$840,000	2022	Plus PriorCosts	\$0
Construction	\$3,998,000	PD	Project Total	\$5,378,000
Programmed	<b>\$5,378,000</b>			

**Ten Mile Rd, McMillan Rd / Chinden Blvd (US 20/26)  
Ada County / Meridian**

Priority: 59 of 65 **\*\*TIP\*\***  
Adjusted Benefit/Cost Ratio: 0.32

GIS #  Prj #  ITD Key #   
Est Source  Proj Mgr

Widen Ten Mile Rd to 5 lanes with curb, gutter, sidewalk and bike lanes in accordance with the 2016 CIP. In-house design.



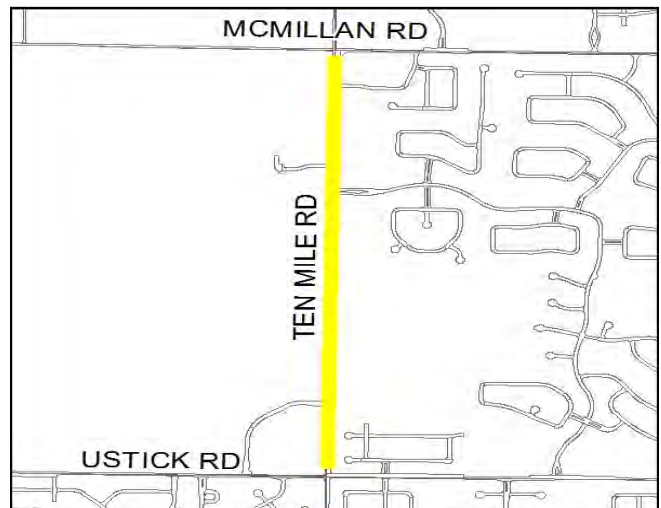
Programmed Expenditures			Project Costs	
Prof Services - DSN	\$25,000	2018	ACHD Share	\$3,356,000
Title Search - RW	\$5,000	2018	Plus Funding	\$0
RW Acquisition	\$550,000	2020	Plus PriorCosts	\$0
Construction	\$2,773,000	2022	Project Total	\$3,356,000
Utilities	\$3,000	2018		
Programmed	<b>\$3,356,000</b>			

**Ten Mile Rd, Ustick Rd / McMillan Rd  
Ada County / Meridian**

Priority: 60 of 65 **\*\*TIP\*\***  
Adjusted Benefit/Cost Ratio: 0.32

GIS #  Prj #  ITD Key #   
Est Source  Proj Mgr

Widen Ten Mile Rd to 5 lanes with curb, gutter, sidewalk and bike lanes in accordance with the 2016 CIP. Project includes bridges #1103 and #2204 and enhanced pedestrian crossings (pedestrian hybrid beacons) at Tesino Dr and the pedestrian path south of Vicenza Way.



Programmed Expenditures			Project Costs	
Prof Services - DSN	\$496,000	2018	ACHD Share	\$5,709,000
Title Search - RW	\$3,000	2018	Plus Funding	\$0
Appraisals - RW	\$52,000	2019	Plus PriorCosts	
RW Acquisition	\$505,000	2019	Project Total	\$5,709,000
Construction	\$4,648,000	2021		
Utilities	\$5,000	2018		
Programmed	<b>\$5,709,000</b>			

**Ustick Rd, Linder Rd / Meridian Rd  
Meridian**

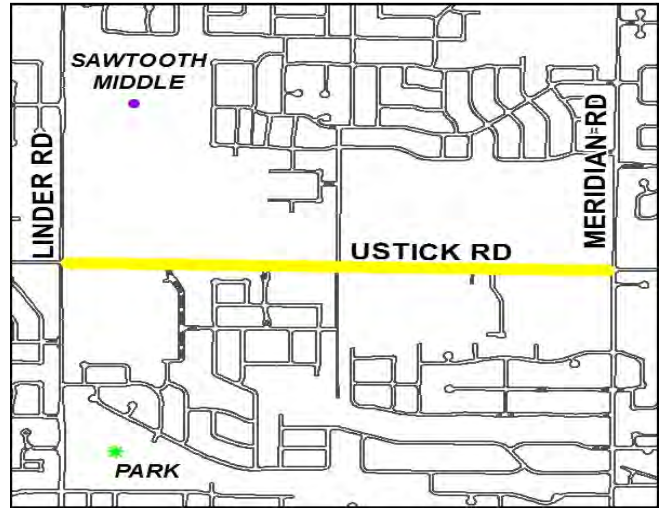
Priority: of **\*\*TIP\*\***  
Adjusted Benefit/Cost Ratio:

GIS #  Prj #  ITD Key #

Est Source  Engineer  Proj Mgr

Widen Ustick Rd to 5 lanes with curb, gutter, sidewalks and bike lanes in accordance with the 2016 CIP. Project to be constructed concurrently with the Ustick Rd / Meridian Rd intersection and Ustick Rd, Meridian Rd / Locust Grove Rd. Project includes an enhanced pedestrian crossing at W. 03rd St (CM213-44).

Programmed Expenditures			Project Costs	
Construction	\$328,000	2018	ACHD Share	\$328,000
Programmed	<b>\$328,000</b>		Plus Funding	\$0
			Plus PriorCosts	\$11,111
			Project Total	\$339,111



**Ustick Rd, Meridian Rd / Locust Grove Rd  
Meridian**

Priority: of **\*\*TIP\*\***  
Adjusted Benefit/Cost Ratio:

GIS #  Prj #  ITD Key #

Est Source  Engineer  Proj Mgr

Widen Ustick Rd to 5 lanes with curb, gutter, sidewalks and bike lanes in accordance with the 2016 CIP. Project to be constructed concurrently with the Ustick Rd / Meridian Rd intersection and Ustick Rd, Linder Rd / Meridian Rd.

Programmed Expenditures			Project Costs	
Construction	\$328,000	2018	ACHD Share	\$328,000
Programmed	<b>\$328,000</b>		Plus Funding	\$0
			Plus PriorCosts	\$327,035
			Project Total	\$655,035

